

MOBILITY COMMUNITY PROFILE

SRPC FISCAL
YEAR
'26
DATA SNAPSHOT

ACCEPTED:

STRAFFORD
Regional Planning Commission

SRPC Regional Data Snapshot

This document is a component of the SRPC Regional Data Snapshot.

SRPC conducts region-wide analysis of a number of data metrics each year for different projects and plans. The Regional Data Snapshot has been published annually since 2021 in April of each year. The Regional Data Snapshot covers demographics, economic vitality, livability and quality of life, mobility and accessibility, and resiliency.

The Data Snapshot Community Profiles are a complimentary series of documents that summarize the data found in the Regional Data Snapshot at the municipal level. These documents are prepared for each of the municipalities in the region and by chapter of the Regional Data Snapshot.

The Regional Data Snapshot and all of the Data Snapshot Community Profile documents can be found on the SRPC website at <http://straffordrpcnh.gov/measure/data-snapshot>.

Included Documents



Regional Data Snapshot



Community Profiles by Topic



Community Profiles by Municipality

Staff



Rachel Dewey



Mark Davie



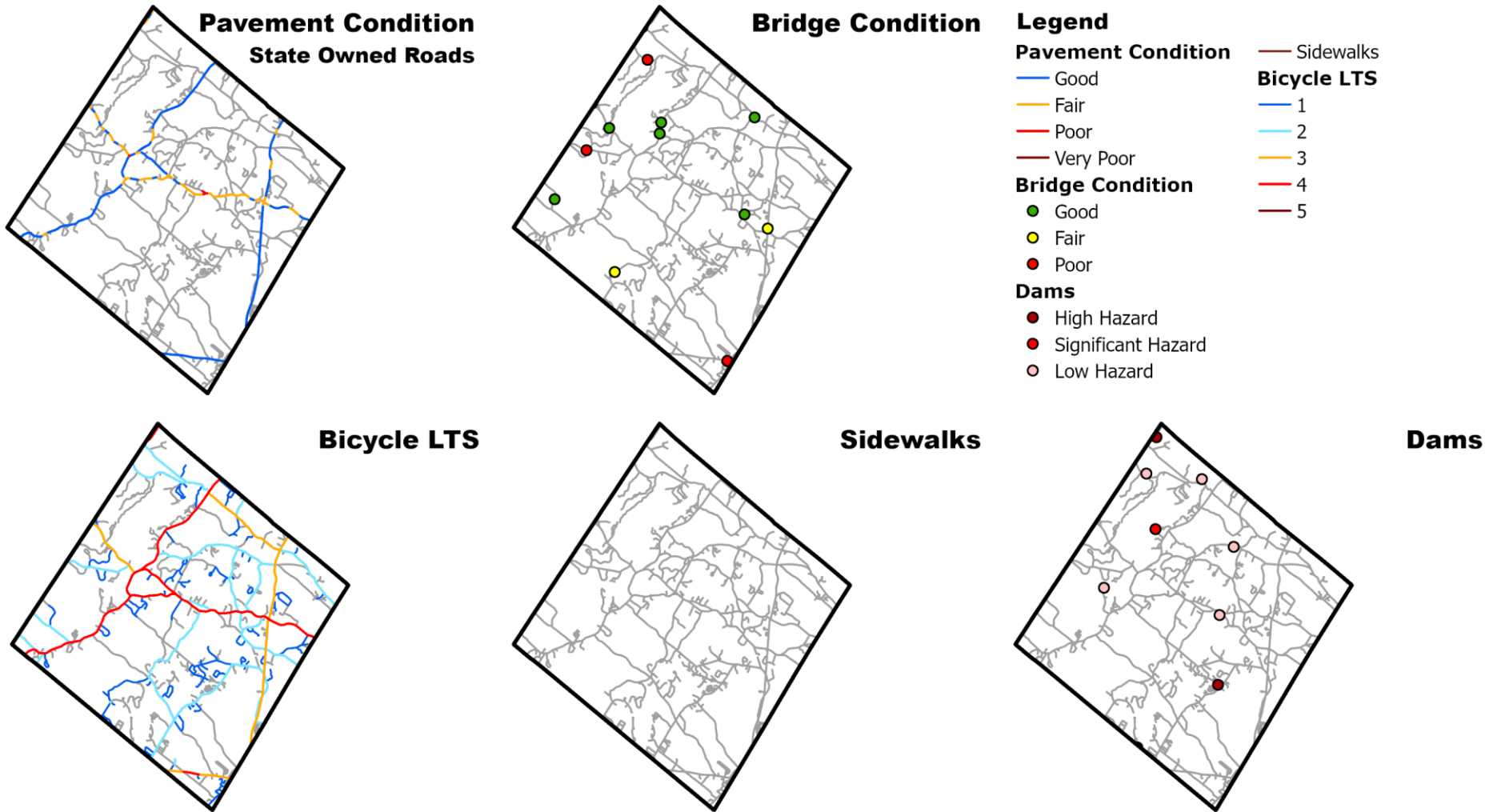
Stephen Geis



Brian Notinger

Community Profile

Mobility and Accessibility: Barrington, Strafford County



Served by...	
Amtrak	No
COAST	No
Wildcat	No
ACT Providers	Yes

Legislative Class of Roads	
1-4 (State and Federal)	70.82
5 (Local)	73.56
6 (Unmaintained)	23.78
Total	168.15

Bike and Pedestrian Infrastructure Miles	
Low BLTS (1-2)	67.11
High BLTS (3-5)	27.33
Sidewalks	0.00

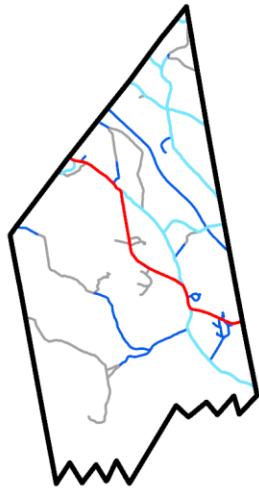
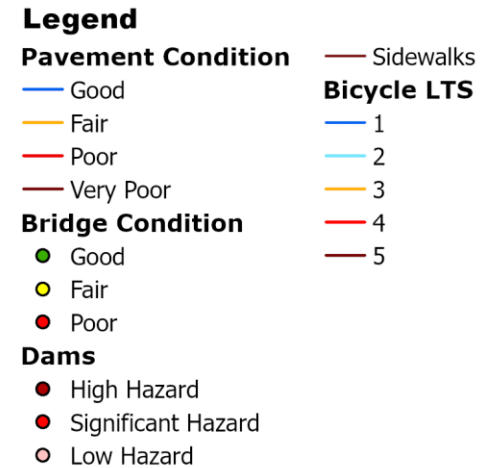
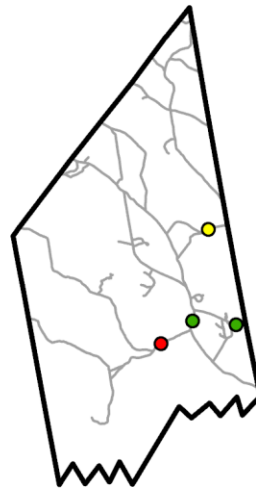
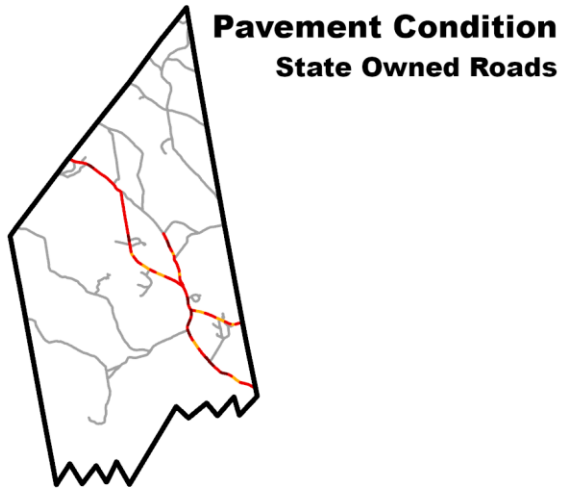
Bridges and Dams	
Total Bridges	4
Red List Bridges	3
Total Dams	20
High Hazard Dams	2

Data Sources: NHDOT, NHDES, Amtrak, COAST, UNH, SRPC BLTS, SRPC Sidewalks

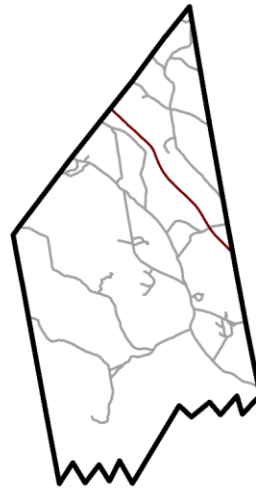
Learn more at <https://tinyurl.com/DataSnapshot2025>

Community Profile

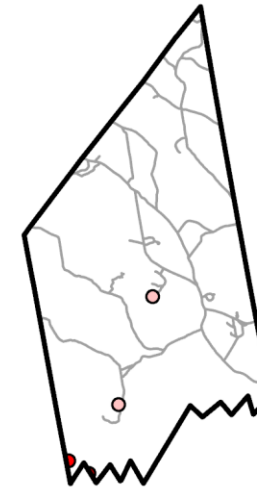
Mobility and Accessibility: Brookfield, Carroll County



Bicycle LTS



Sidewalks



Dams

Served by...

Amtrak	No
COAST	No
Wildcat	No
ACT Providers	Yes

Legislative Class of Roads

1-4 (State and Federal)	12.00
5 (Local)	16.75
6 (Unmaintained)	8.82
Total	37.58

Bike and Pedestrian

Infrastructure	Miles
Low BLTS (1-2)	19.28
High BLTS (3-5)	4.91
Sidewalks	0.00

Bridges and Dams

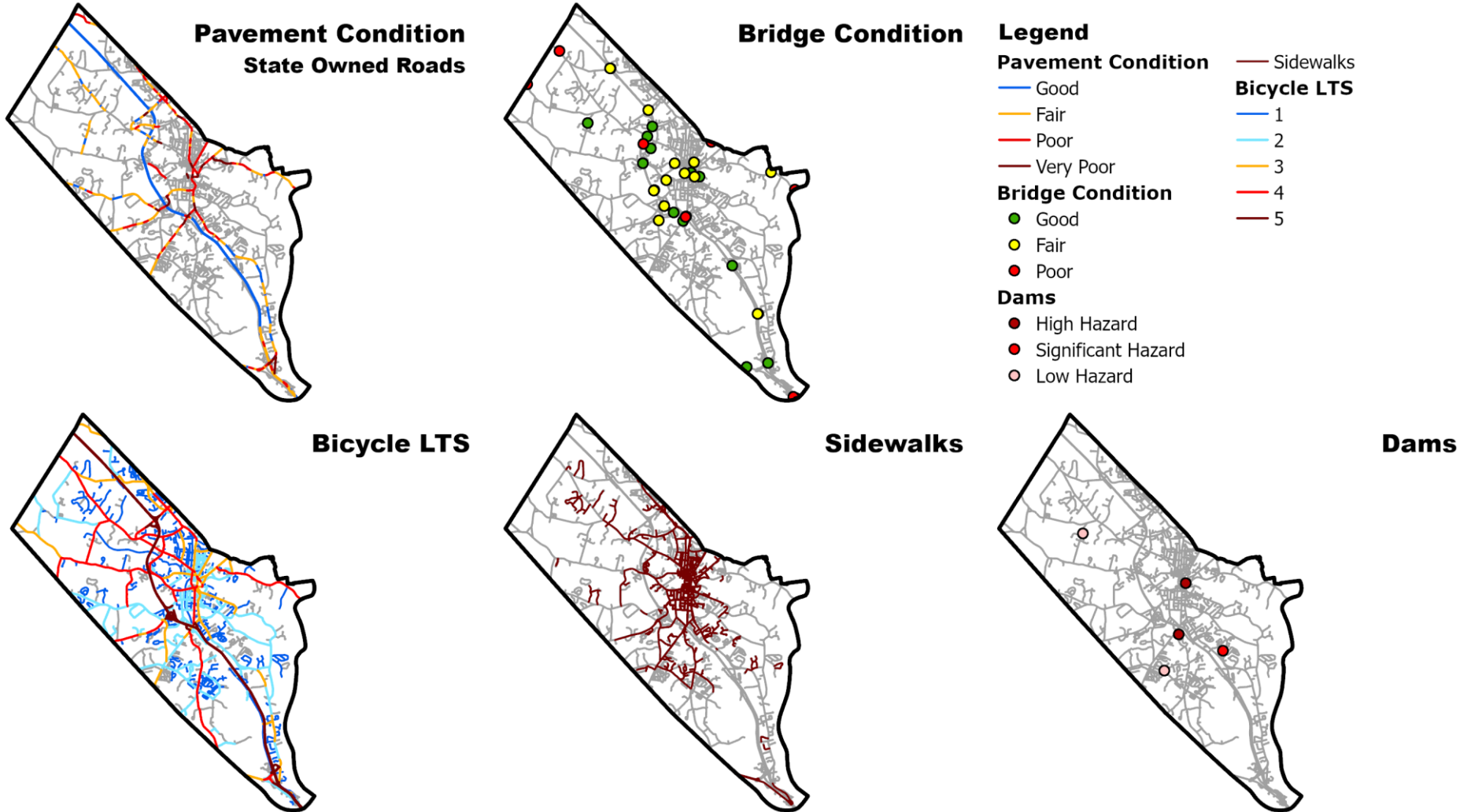
Total Bridges	2
Red List Bridges	1
Total Dams	6
High Hazard Dams	0

Data Sources: NHDOT, NHDES, Amtrak, COAST, UNH, SRPC BLTS, SRPC Sidewalks

Learn more at <https://tinyurl.com/DataSnapshot2025>

Community Profile

Mobility and Accessibility: Dover, Strafford County



Served by...	
Amtrak	Yes
COAST	Yes
Wildcat	Yes
ACT Providers	Yes

Legislative Class of Roads	
1-4 (State and Federal)	86.43
5 (Local)	124.40
6 (Unmaintained)	5.18
Total	216.01

Bike and Pedestrian Infrastructure Miles	
Low BLTS (1-2)	101.45
High BLTS (3-5)	45.05
Sidewalks	0.00

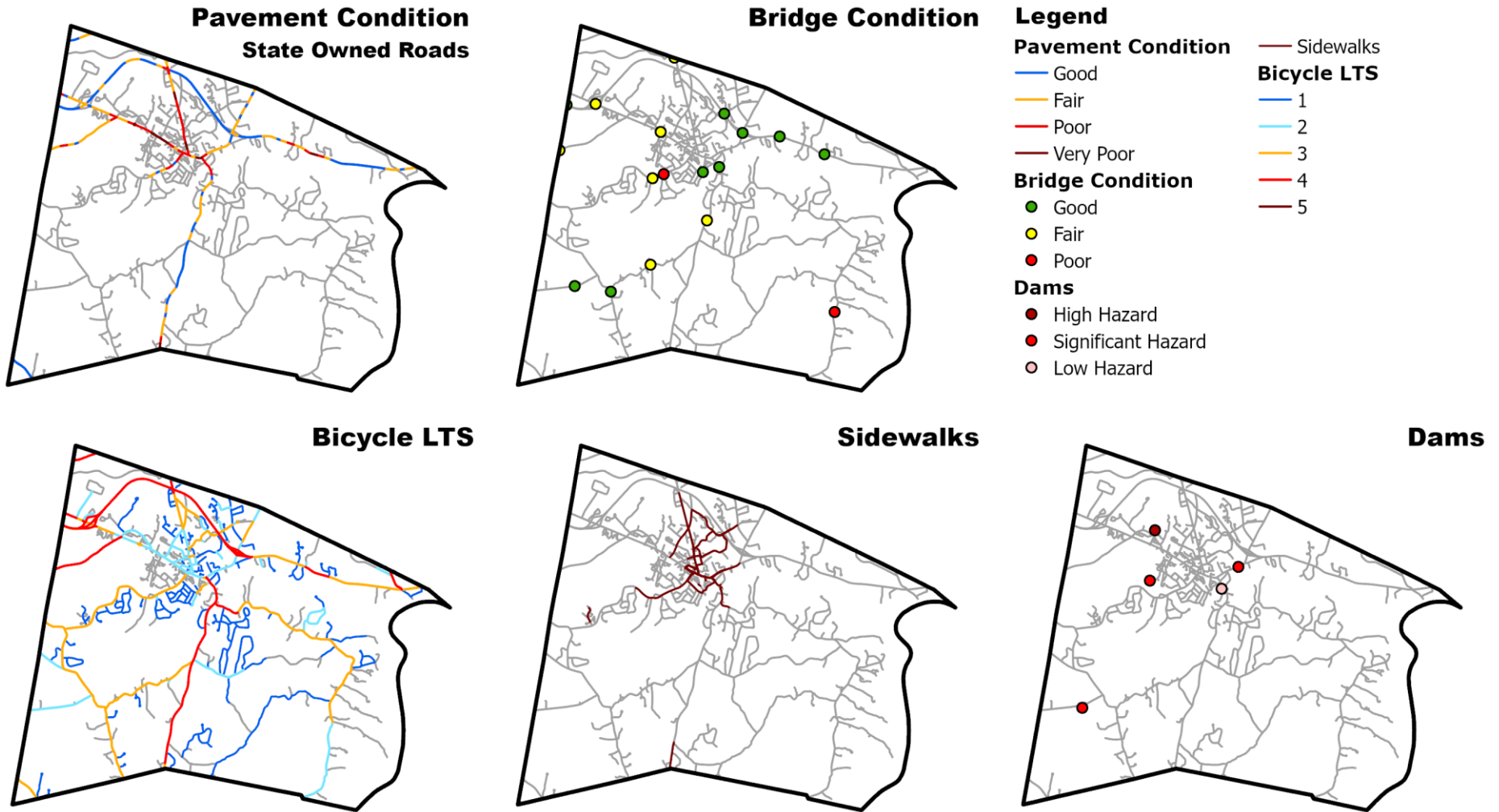
Bridges and Dams	
Total Bridges	32
Red List Bridges	8
Total Dams	27
High Hazard Dams	2

Data Sources: NHDOT, NHDES, Amtrak, COAST, UNH, SRPC BLTS, SRPC Sidewalks

Learn more at <https://tinyurl.com/DataSnapshot2025>

Community Profile

Mobility and Accessibility: Durham, Strafford County



Served by...	
Amtrak	Yes
COAST	No
Wildcat	Yes
ACT Providers	Yes

Legislative Class of Roads	
1-4 (State and Federal)	48.57
5 (Local)	57.07
6 (Unmaintained)	5.32
Total	110.96

Bike and Pedestrian Infrastructure Miles	
Low BLTS (1-2)	47.03
High BLTS (3-5)	29.47
Sidewalks	0.00

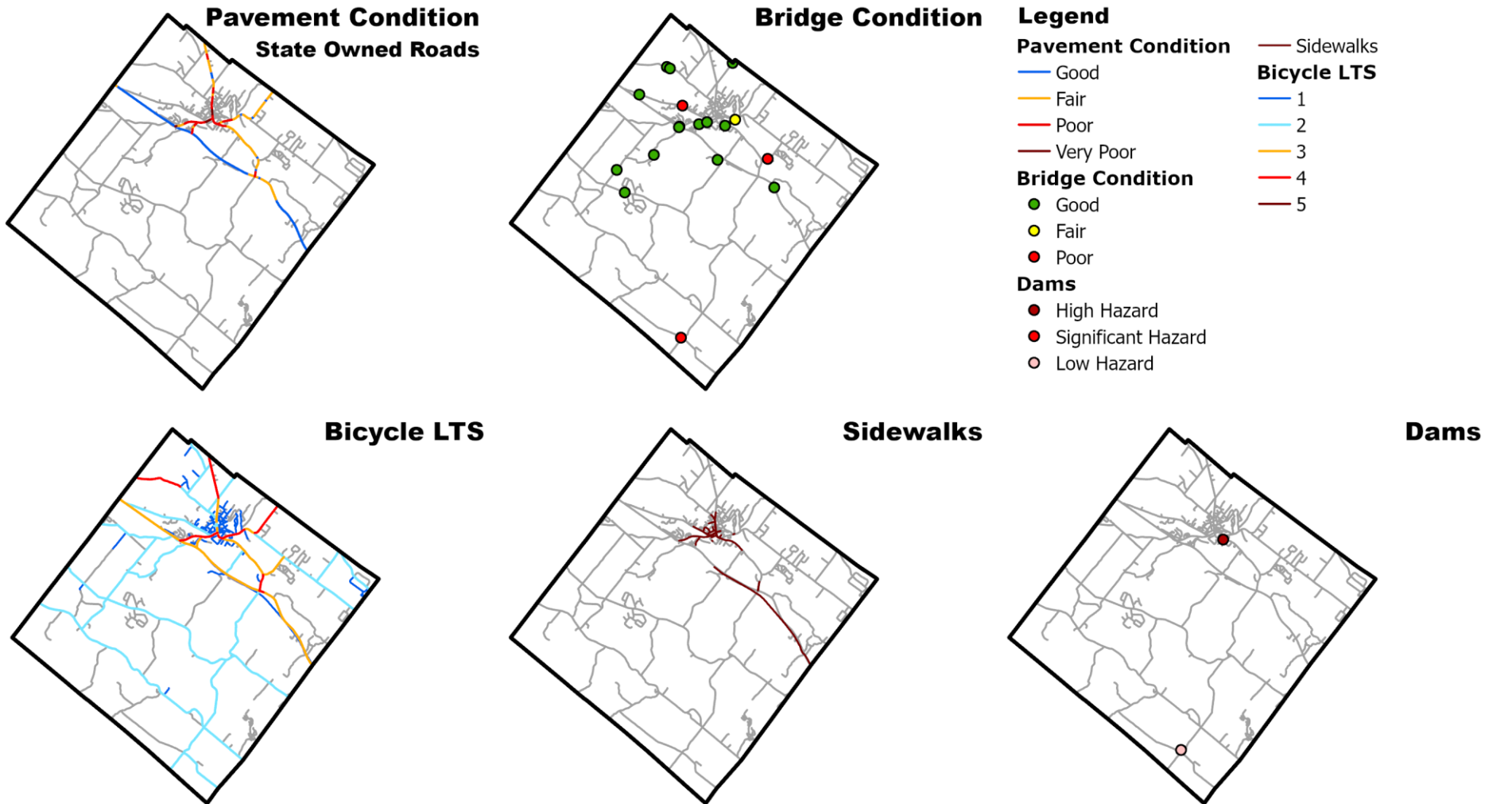
Bridges and Dams	
Total Bridges	13
Red List Bridges	2
Total Dams	24
High Hazard Dams	1

Data Sources: NHDOT, NHDES, Amtrak, COAST, UNH, SRPC BLTS, SRPC Sidewalks

Learn more at <https://tinyurl.com/DataSnapshot2025>

Community Profile

Mobility and Accessibility: Farmington, Strafford County



Served by...	
Amtrak	No
COAST	Yes
Wildcat	No
ACT Providers	Yes

Legislative Class of Roads	
1-4 (State and Federal)	41.76
5 (Local)	52.34
6 (Unmaintained)	11.88
Total	105.98

Bike and Pedestrian Infrastructure Miles	
Low BLTS (1-2)	50.70
High BLTS (3-5)	14.36
Sidewalks	0.00

Bridges and Dams	
Total Bridges	10
Red List Bridges	3
Total Dams	12
High Hazard Dams	1

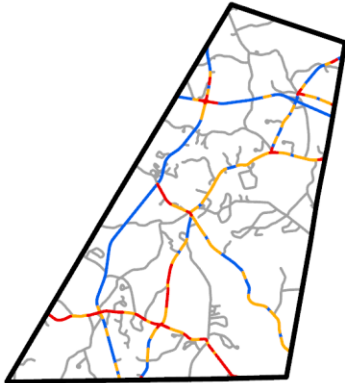
Data Sources: NHDOT, NHDES, Amtrak, COAST, UNH, SRPC BLTS, SRPC Sidewalks

Learn more at <https://tinyurl.com/DataSnapshot2025>

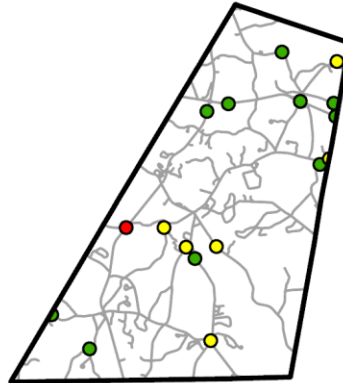
Community Profile

Mobility and Accessibility: Lee, Strafford County

Pavement Condition
State Owned Roads



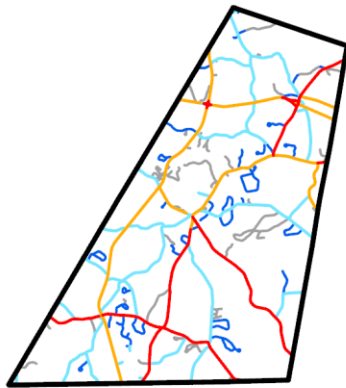
Bridge Condition



Legend

- Pavement Condition**
 - Good
 - Fair
 - Poor
 - Very Poor
- Bridge Condition**
 - Good
 - Fair
 - Poor
- Dams**
 - High Hazard
 - Significant Hazard
 - Low Hazard
- Bicycle LTS**
 - 1
 - 2
 - 3
 - 4
 - 5
- Sidewalks**
 - Sidewalks

Bicycle LTS



Sidewalks



Dams



Served by...

Amtrak	No
COAST	No
Wildcat	No
ACT Providers	Yes

Legislative Class of Roads

1-4 (State and Federal)	36.52
5 (Local)	37.26
6 (Unmaintained)	3.55
Total	77.33

Bike and Pedestrian

Infrastructure Miles	
Low BLTS (1-2)	36.57
High BLTS (3-5)	26.48
Sidewalks	0.00

Bridges and Dams

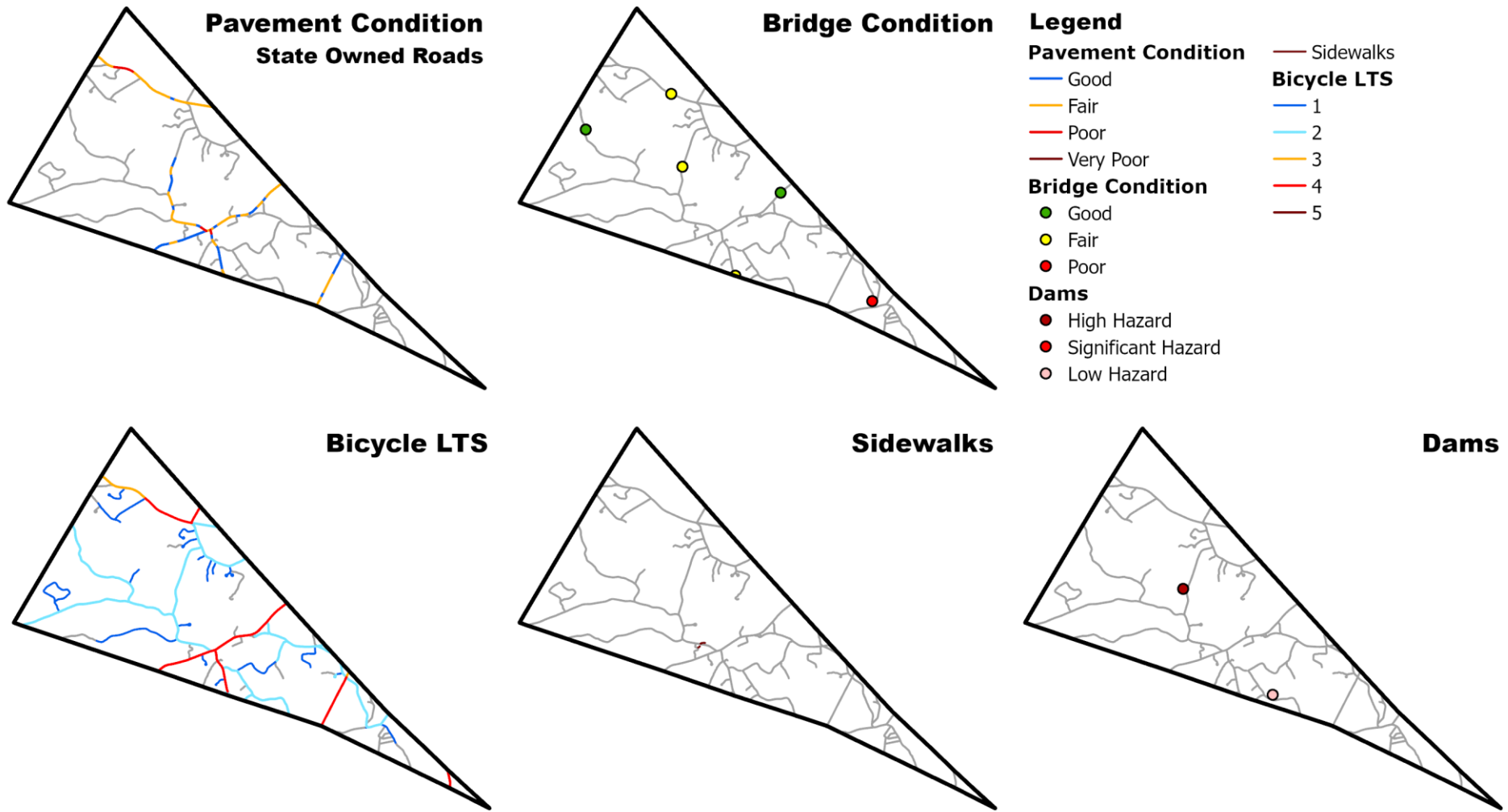
Total Bridges	8
Red List Bridges	1
Total Dams	8
High Hazard Dams	0

Data Sources: NHDOT, NHDES, Amtrak, COAST, UNH, SRPC BLTS, SRPC Sidewalks

Learn more at <https://tinyurl.com/DataSnapshot2025>

Community Profile

Mobility and Accessibility: Madbury, Strafford County



Served by...	
Amtrak	No
COAST	No
Wildcat	Yes
ACT Providers	Yes

Legislative Class of Roads	
1-4 (State and Federal)	11.95
5 (Local)	20.84
6 (Unmaintained)	3.16
Total	35.95

Bike and Pedestrian Infrastructure Miles	
Low BLTS (1-2)	22.48
High BLTS (3-5)	6.21
Sidewalks	0.00

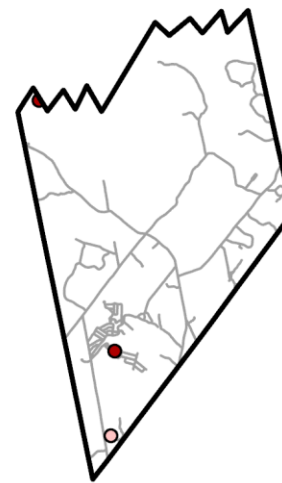
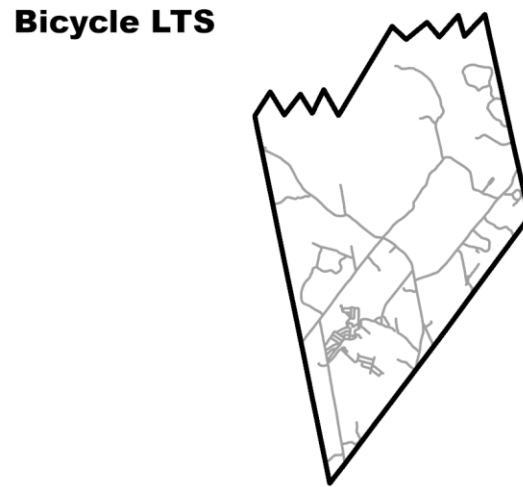
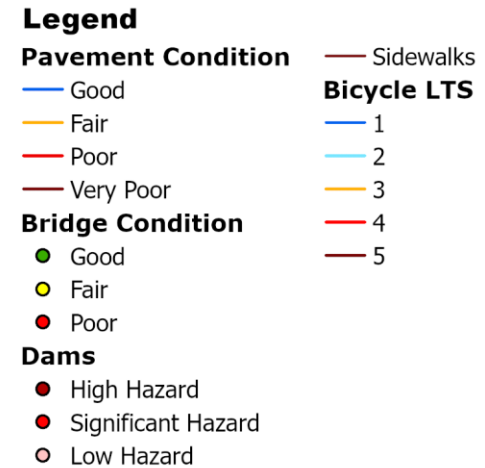
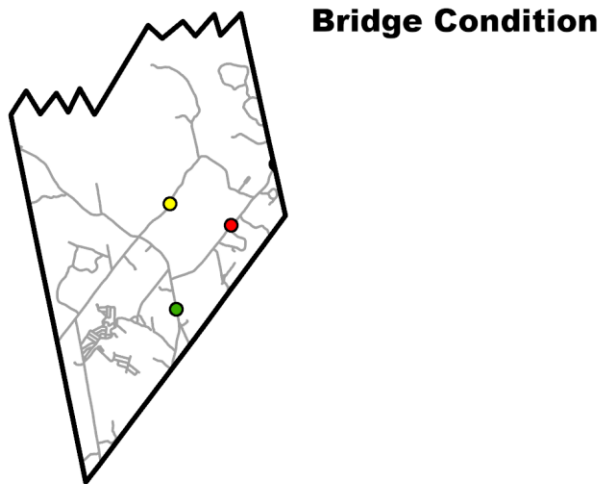
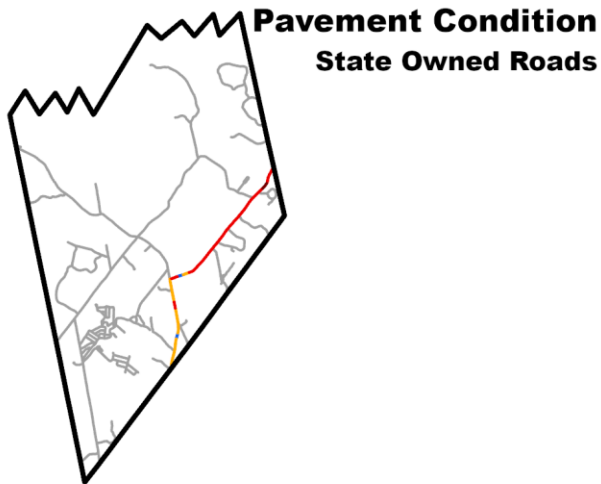
Bridges and Dams	
Total Bridges	4
Red List Bridges	1
Total Dams	10
High Hazard Dams	1

Data Sources: NHDOT, NHDES, Amtrak, COAST, UNH, SRPC BLTS, SRPC Sidewalks

Learn more at <https://tinyurl.com/DataSnapshot2025>

Community Profile

Mobility and Accessibility: Middleton, Strafford County



Dams

Served by...	
Amtrak	No
COAST	No
Wildcat	No
ACT Providers	Yes

Legislative Class of Roads	
1-4 (State and Federal)	14.42
5 (Local)	25.81
6 (Unmaintained)	1.95
Total	42.18

Bike and Pedestrian Infrastructure Miles	
Low BLTS (1-2)	22.62
High BLTS (3-5)	7.38
Sidewalks	0.00

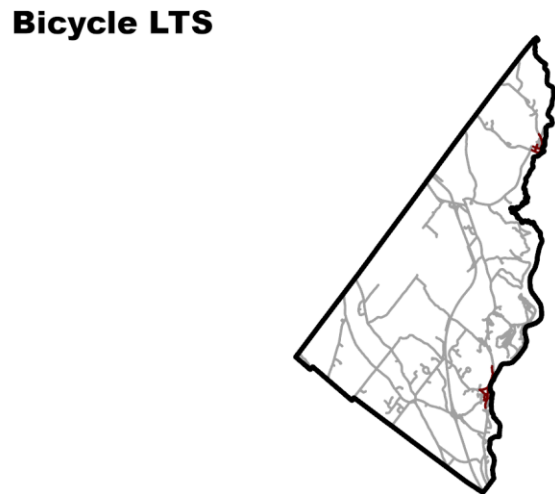
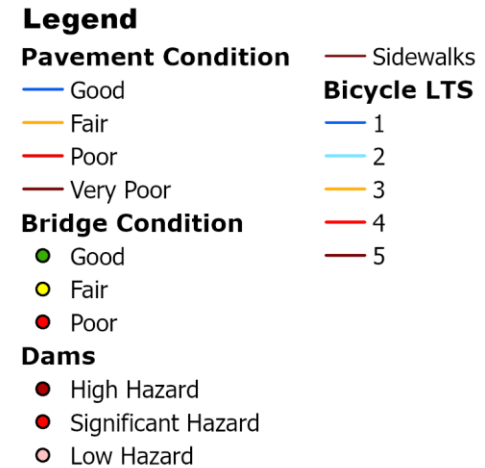
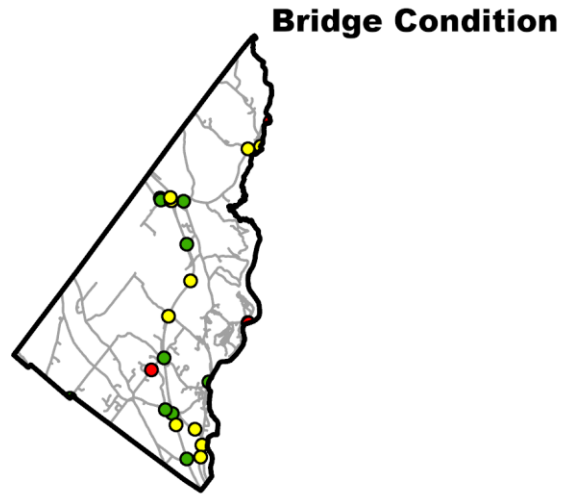
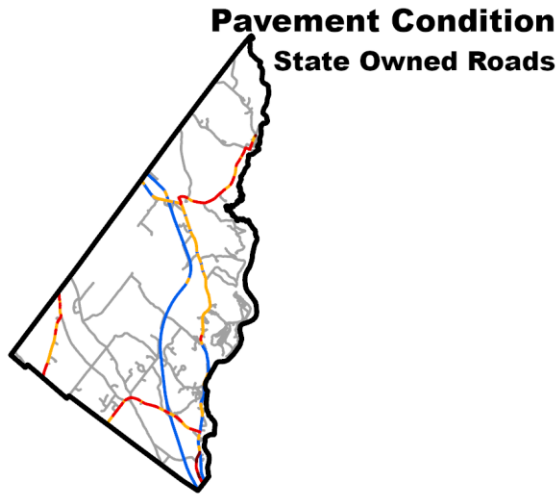
Bridges and Dams	
Total Bridges	0
Red List Bridges	1
Total Dams	4
High Hazard Dams	2

Data Sources: NHDOT, NHDES, Amtrak, COAST, UNH, SRPC BLTS, SRPC Sidewalks

Learn more at <https://tinyurl.com/DataSnapshot2025>

Community Profile

Mobility and Accessibility: Milton, Strafford County



Served by...

Amtrak	No
COAST	No
Wildcat	No
ACT Providers	Yes

Legislative Class of Roads

1-4 (State and Federal)	47.54
5 (Local)	47.34
6 (Unmaintained)	5.96
Total	100.83

Bike and Pedestrian Infrastructure Miles

Low BLTS (1-2)	49.96
High BLTS (3-5)	16.73
Sidewalks	0.00

Bridges and Dams

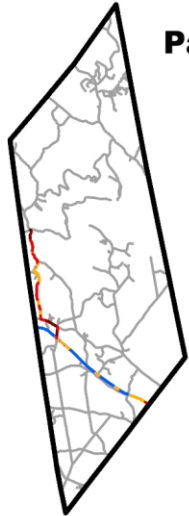
Total Bridges	19
Red List Bridges	3
Total Dams	20
High Hazard Dams	1

Data Sources: NHDOT, NHDES, Amtrak, COAST, UNH, SRPC BLTS, SRPC Sidewalks

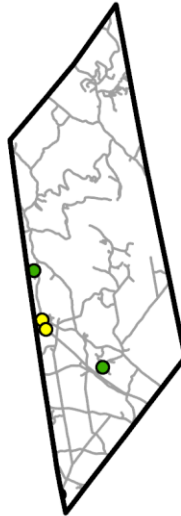
Learn more at <https://tinyurl.com/DataSnapshot2025>

Community Profile

Mobility and Accessibility: New Durham, Strafford County



Pavement Condition
State Owned Roads



Bridge Condition

Legend

- Pavement Condition**
 - Good
 - Fair
 - Poor
 - Very Poor
- Bridge Condition**
 - Good
 - Fair
 - Poor
- Dams**
 - High Hazard
 - Significant Hazard
 - Low Hazard
- Bicycle LTS**
 - 1
 - 2
 - 3
 - 4
 - 5
- Sidewalks



Bicycle LTS



Sidewalks



Dams

Served by...

Amtrak	No
COAST	No
Wildcat	No
ACT Providers	Yes

Legislative Class of Roads

1-4 (State and Federal)	24.73
5 (Local)	54.16
6 (Unmaintained)	14.45
Total	93.34

Bike and Pedestrian

Infrastructure	Miles
Low BLTS (1-2)	53.58
High BLTS (3-5)	8.41
Sidewalks	0.00

Bridges and Dams

Total Bridges	2
Red List Bridges	0
Total Dams	17
High Hazard Dams	3

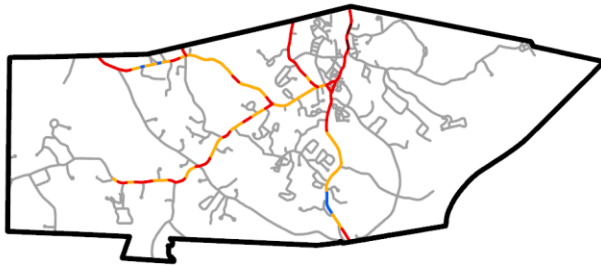
Data Sources: NHDOT, NHDES, Amtrak, COAST, UNH, SRPC BLTS, SRPC Sidewalks

Learn more at <https://tinyurl.com/DataSnapshot2025>

Community Profile

Mobility and Accessibility: Newmarket, Rockingham County

Pavement Condition
State Owned Roads



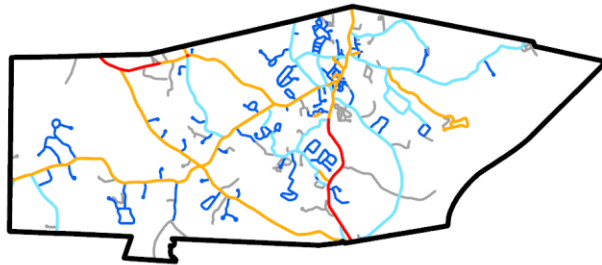
Bridge Condition



Legend

- Pavement Condition**
 - Good
 - Fair
 - Poor
 - Very Poor
- Bridge Condition**
 - Good
 - Fair
 - Poor
- Dams**
 - High Hazard
 - Significant Hazard
 - Low Hazard
- Bicycle LTS**
 - 1
 - 2
 - 3
 - 4
 - 5
- Sidewalks**
 - Sidewalks

Bicycle LTS



Sidewalks



Dams



Served by...

Amtrak	No
COAST	No
Wildcat	No
ACT Providers	Yes

Legislative Class of Roads

1-4 (State and Federal)	19.87
5 (Local)	42.24
6 (Unmaintained)	1.37
Total	63.48

Bike and Pedestrian

Infrastructure Miles	
Low BLTS (1-2)	34.92
High BLTS (3-5)	15.79
Sidewalks	0.00

Bridges and Dams

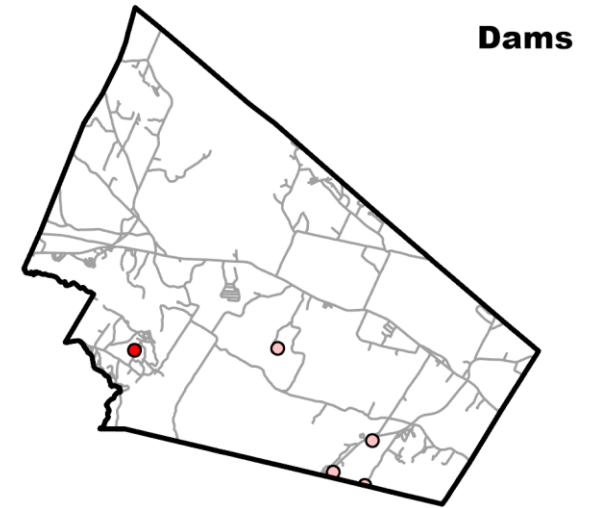
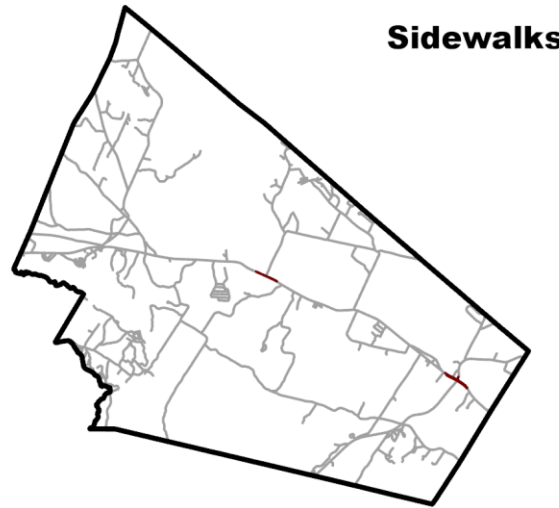
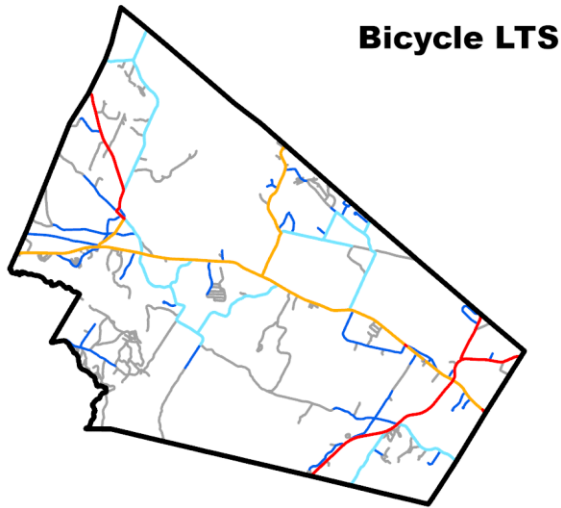
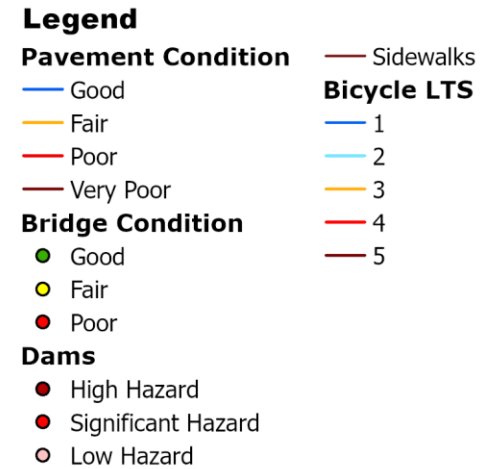
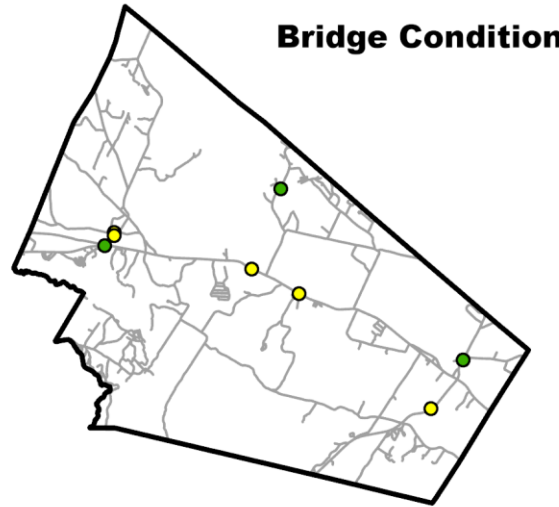
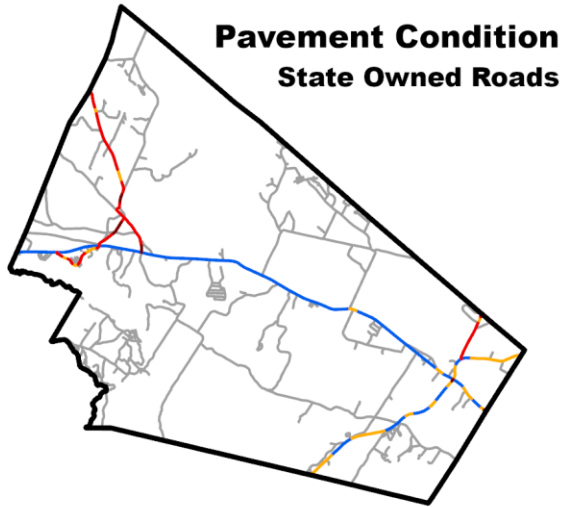
Total Bridges	6
Red List Bridges	0
Total Dams	7
High Hazard Dams	1

Data Sources: NHDOT, NHDES, Amtrak, COAST, UNH, SRPC BLTS, SRPC Sidewalks

Learn more at <https://tinyurl.com/DataSnapshot2025>

Community Profile

Mobility and Accessibility: Northwood, Rockingham County



Served by...	
Amtrak	No
COAST	No
Wildcat	No
ACT Providers	Yes

Legislative Class of Roads	
1-4 (State and Federal)	49.53
5 (Local)	32.17
6 (Unmaintained)	8.22
Total	89.92

Bike and Pedestrian Infrastructure Miles	
Low BLTS (1-2)	31.50
High BLTS (3-5)	17.37
Sidewalks	0.00

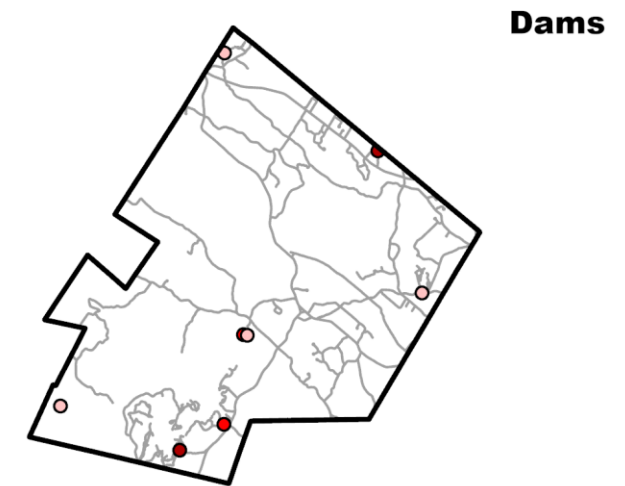
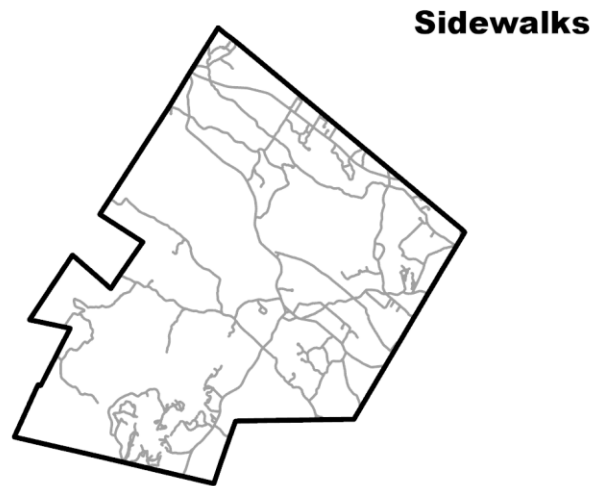
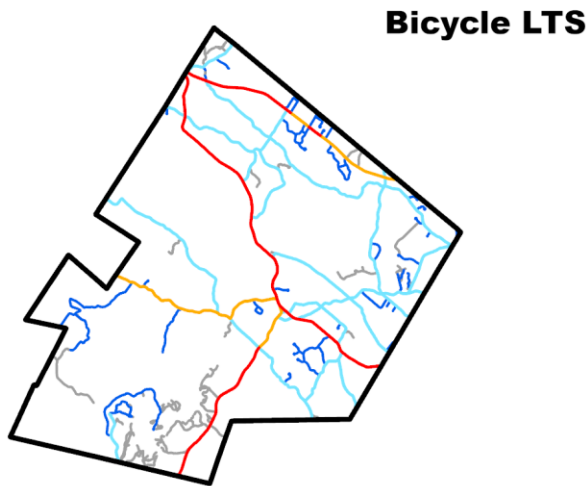
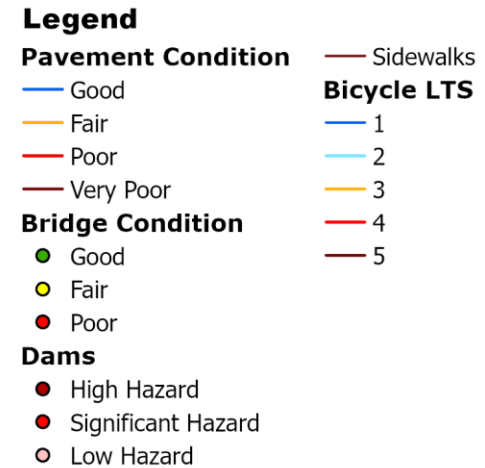
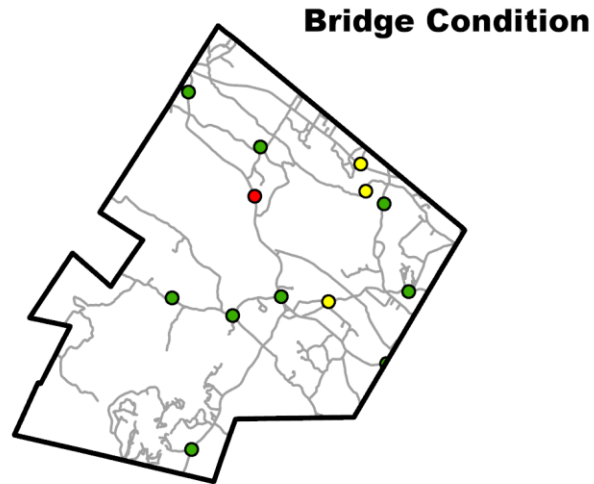
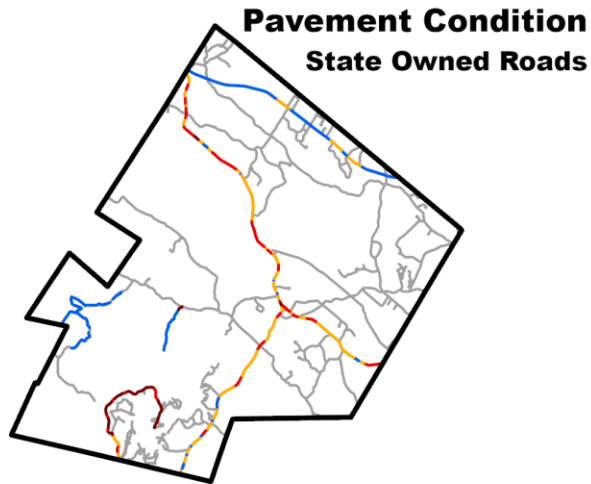
Bridges and Dams	
Total Bridges	1
Red List Bridges	0
Total Dams	17
High Hazard Dams	0

Data Sources: NHDOT, NHDES, Amtrak, COAST, UNH, SRPC BLTS, SRPC Sidewalks

Learn more at <https://tinyurl.com/DataSnapshot2025>

Community Profile

Mobility and Accessibility: Nottingham, Rockingham County



Served by...	
Amtrak	No
COAST	No
Wildcat	No
ACT Providers	Yes

Legislative Class of Roads	
1-4 (State and Federal)	35.88
5 (Local)	67.36
6 (Unmaintained)	3.18
Total	106.42

Bike and Pedestrian Infrastructure Miles	
Low BLTS (1-2)	62.26
High BLTS (3-5)	21.72
Sidewalks	0.00

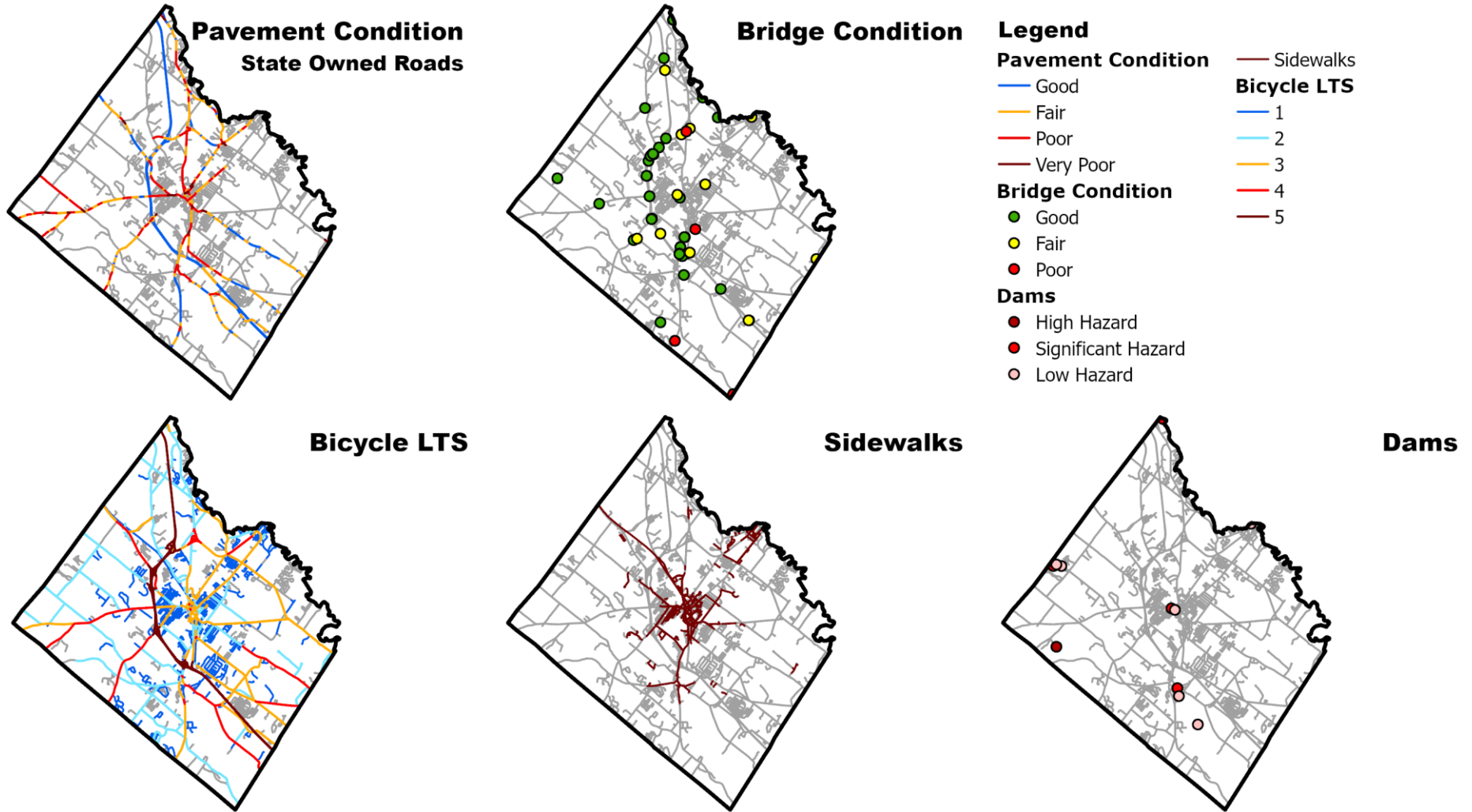
Bridges and Dams	
Total Bridges	7
Red List Bridges	1
Total Dams	15
High Hazard Dams	2

Data Sources: NHDOT, NHDES, Amtrak, COAST, UNH, SRPC BLTS, SRPC Sidewalks

Learn more at <https://tinyurl.com/DataSnapshot2025>

Community Profile

Mobility and Accessibility: Rochester, Strafford County



Served by...	
Amtrak	No
COAST	Yes
Wildcat	No
ACT Providers	Yes

Legislative Class of Roads	
1-4 (State and Federal)	120.20
5 (Local)	142.42
6 (Unmaintained)	5.57
Total	268.19

Bike and Pedestrian Infrastructure Miles	
Low BLTS (1-2)	128.28
High BLTS (3-5)	53.20
Sidewalks	0.00

Bridges and Dams	
Total Bridges	40
Red List Bridges	4
Total Dams	28
High Hazard Dams	1

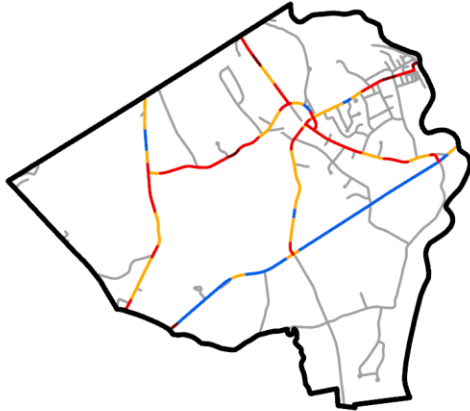
Data Sources: NHDOT, NHDES, Amtrak, COAST, UNH, SRPC BLTS, SRPC Sidewalks

Learn more at <https://tinyurl.com/DataSnapshot2025>

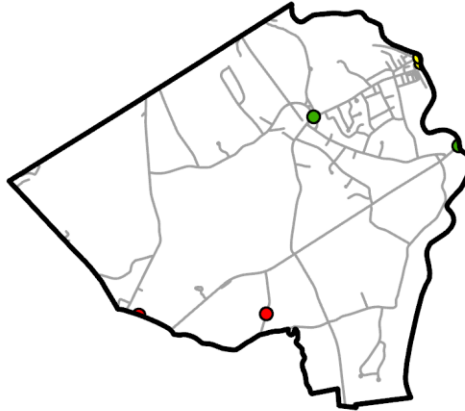
Community Profile

Mobility and Accessibility: Rollinsford, Strafford County

Pavement Condition
State Owned Roads



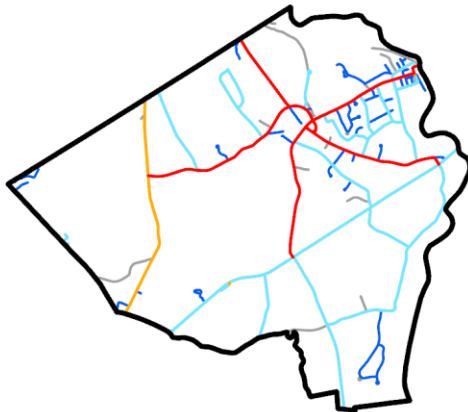
Bridge Condition



Legend

- Pavement Condition**
 - Good
 - Fair
 - Poor
 - Very Poor
- Bridge Condition**
 - Good
 - Fair
 - Poor
- Dams**
 - High Hazard
 - Significant Hazard
 - Low Hazard
- Bicycle LTS**
 - 1
 - 2
 - 3
 - 4
 - 5
- Sidewalks**
 - Sidewalks

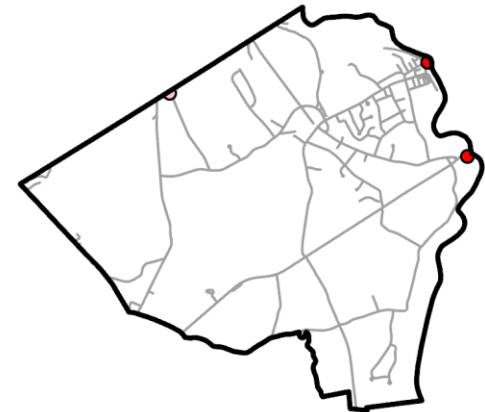
Bicycle LTS



Sidewalks



Dams



Served by...

Amtrak	No
COAST	No
Wildcat	No
ACT Providers	Yes

Legislative Class of Roads

1-4 (State and Federal)	11.92
5 (Local)	17.20
6 (Unmaintained)	2.25
Total	31.36

Bike and Pedestrian

Infrastructure Miles	
Low BLTS (1-2)	20.02
High BLTS (3-5)	7.93
Sidewalks	0.00

Bridges and Dams

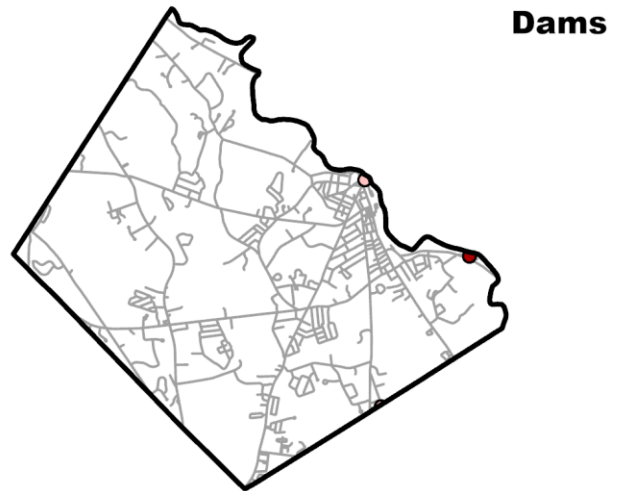
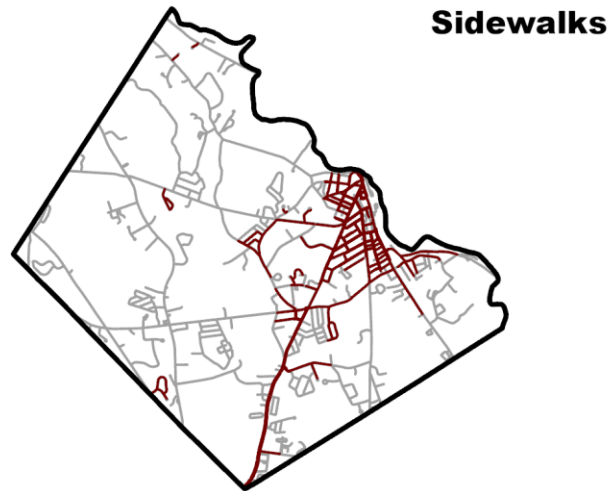
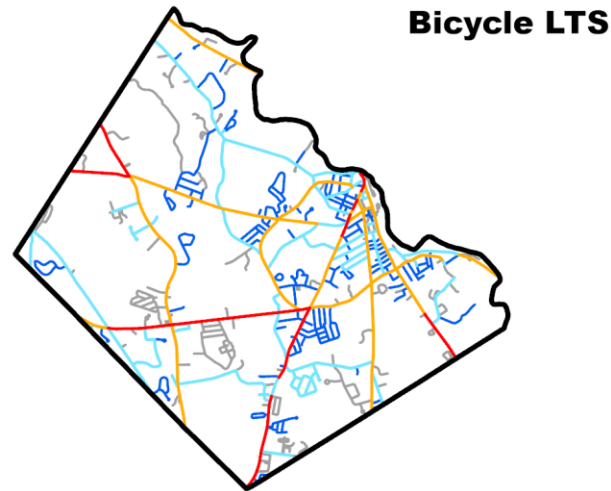
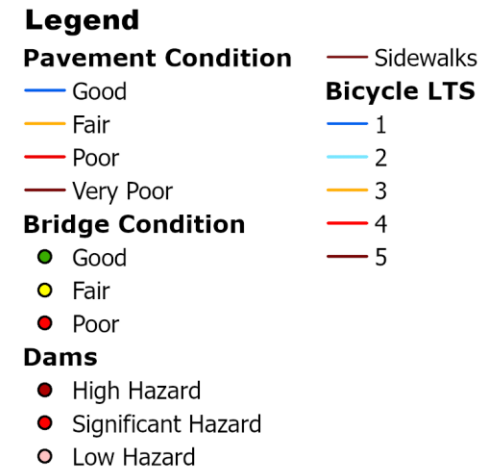
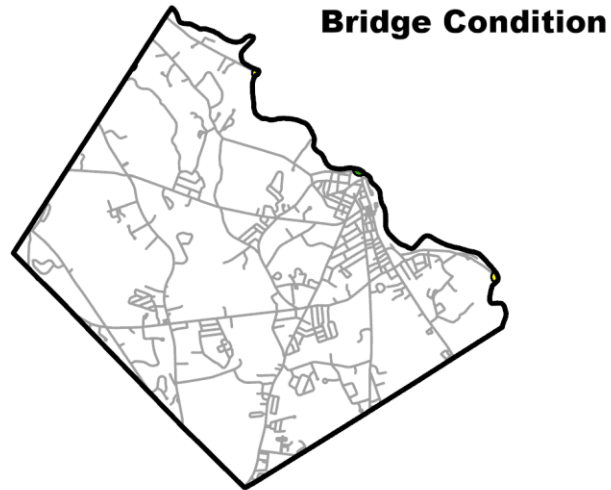
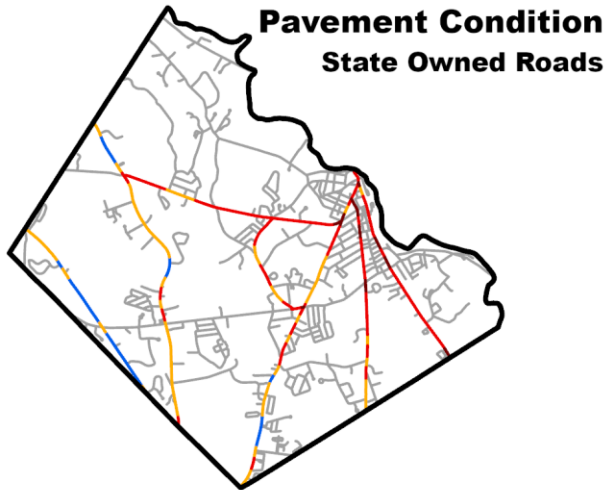
Total Bridges	4
Red List Bridges	2
Total Dams	11
High Hazard Dams	0

Data Sources: NHDOT, NHDES, Amtrak, COAST, UNH, SRPC BLTS, SRPC Sidewalks

Learn more at <https://tinyurl.com/DataSnapshot2025>

Community Profile

Mobility and Accessibility: Somersworth, Strafford County



Served by...	
Amtrak	No
COAST	Yes
Wildcat	No
ACT Providers	Yes

Legislative Class of Roads	
1-4 (State and Federal)	32.30
5 (Local)	43.89
6 (Unmaintained)	0.62
Total	76.81

Bike and Pedestrian Infrastructure Miles	
Low BLTS (1-2)	39.86
High BLTS (3-5)	19.28
Sidewalks	0.00

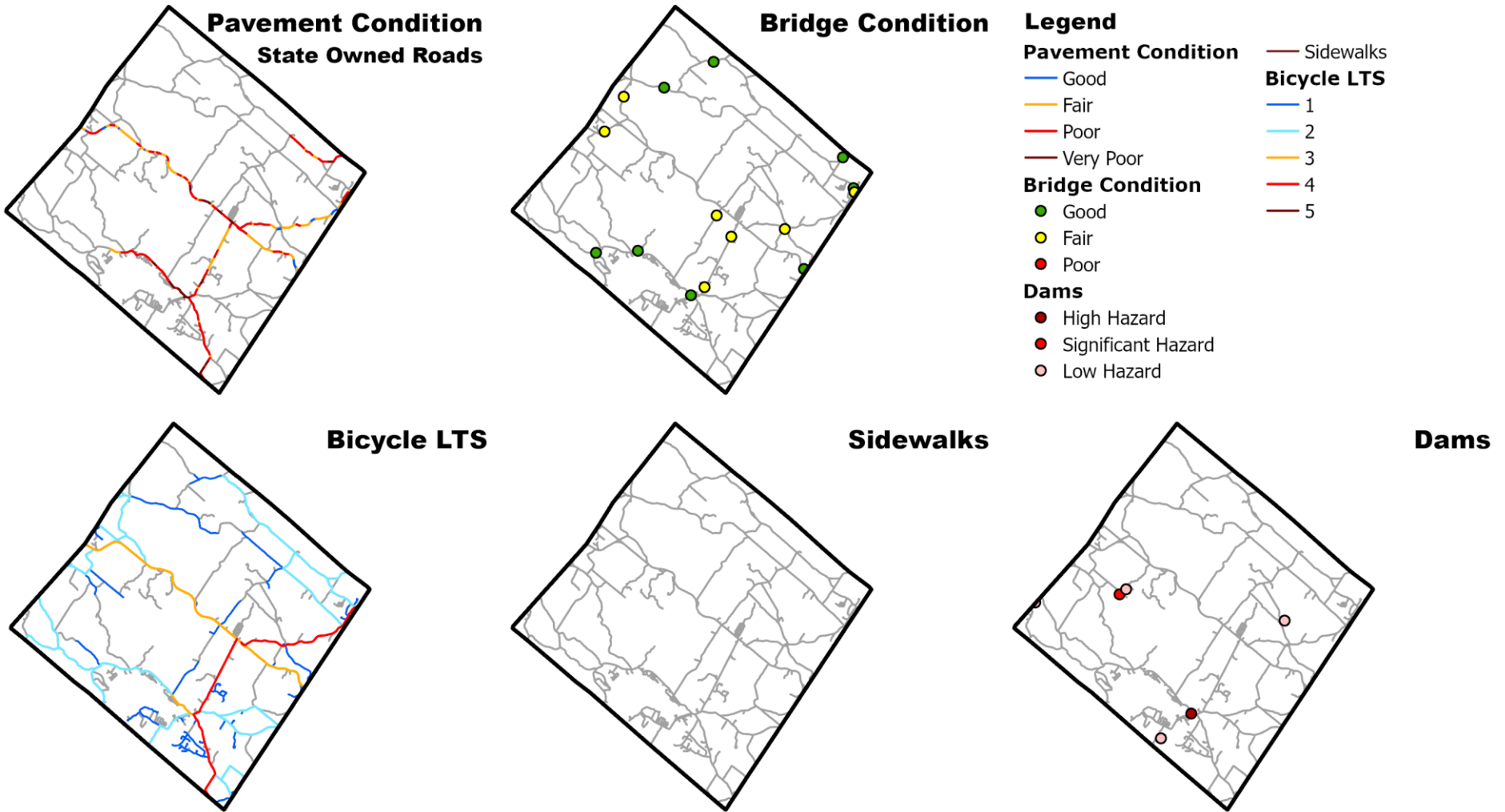
Bridges and Dams	
Total Bridges	3
Red List Bridges	0
Total Dams	8
High Hazard Dams	1

Data Sources: NHDOT, NHDES, Amtrak, COAST, UNH, SRPC BLTS, SRPC Sidewalks

Learn more at <https://tinyurl.com/DataSnapshot2025>

Community Profile

Mobility and Accessibility: Strafford, Strafford County



Served by...	
Amtrak	No
COAST	No
Wildcat	No
ACT Providers	Yes

Legislative Class of Roads	
1-4 (State and Federal)	48.32
5 (Local)	50.23
6 (Unmaintained)	22.37
Total	120.91

Bike and Pedestrian Infrastructure Miles	
Low BLTS (1-2)	53.95
High BLTS (3-5)	17.26
Sidewalks	0.00

Bridges and Dams	
Total Bridges	2
Red List Bridges	0
Total Dams	22
High Hazard Dams	1

Data Sources: NHDOT, NHDES, Amtrak, COAST, UNH, SRPC BLTS, SRPC Sidewalks

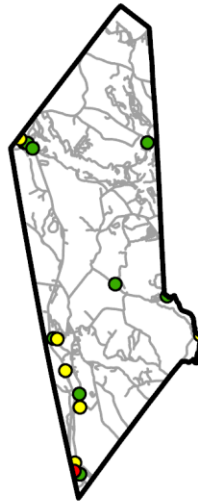
Learn more at <https://tinyurl.com/DataSnapshot2025>

Community Profile

Mobility and Accessibility: Wakefield, Carroll County



Pavement Condition
State Owned Roads



Bridge Condition

Legend

Pavement Condition

- Good
- Fair
- Poor
- Very Poor

Bridge Condition

- Good
- Fair
- Poor

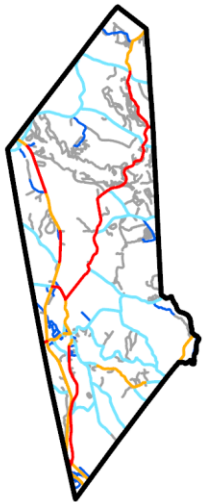
Dams

- High Hazard
- Significant Hazard
- Low Hazard

— Sidewalks

Bicycle LTS

- 1
- 2
- 3
- 4
- 5



Bicycle LTS



Sidewalks



Dams

Served by...

Amtrak	No
COAST	No
Wildcat	No
ACT Providers	Yes

Legislative Class of Roads

1-4 (State and Federal)	105.22
5 (Local)	47.54
6 (Unmaintained)	6.40
Total	159.16

Bike and Pedestrian

Infrastructure	Miles
Low BLTS (1-2)	50.31
High BLTS (3-5)	31.71
Sidewalks	0.00

Bridges and Dams

Total Bridges	9
Red List Bridges	1
Total Dams	10
High Hazard Dams	3

Data Sources: NHDOT, NHDES, Amtrak, COAST, UNH, SRPC BLTS, SRPC Sidewalks

Learn more at <https://tinyurl.com/DataSnapshot2025>

Data Sources

State Data

New Hampshire Department of Education. Town Enrollment Breakdown (October 2025). 2015-2025.

<https://my.doe.nh.gov/iPlatform/Report/DataReportsSubCategory?reportSubCategoryId=10>

New Hampshire Department of Environmental Services.

- Dams Inventory. 2025. SRPC. <https://granit.unh.edu/>
- Contaminated Sites. 2025. SRPC. <https://www.des.nh.gov/waste/contaminated-sites>
- Cyanobacteria Data. 2025. SRPC. Requested by SRPC
- Living Shorelines. 2022. New Hampshire. <https://www.nhcaw.org/greatbaylivingshorelineproject/>
- Designated Rivers, 2022. <https://www.arcgis.com/home/item.html?id=efcde572667546b498147a2a1c49cbf2>
- Wellhead Protection Areas, 2025. <https://nh-department-of-environmental-services-open-data-nhdes.hub.arcgis.com/datasets/NHDES::wellhead-protection-areas-2/about>
- Rivers and Streams Protected Under the Shoreland Protection Act, 2024. <https://nhdes.maps.arcgis.com/apps/webappviewer/index.html?id=7fc502c48d2248d7aa05ffd03ff6636c%20>

New Hampshire Department of Health and Human Services. Hospital Capacities. 2024. SRPC. Available to SRPC directly from NHDHHS

New Hampshire Department of Revenue Administration

- Meals & Rooms Tax Data. 1974-2025. [https://www.nheconomy.com/office-of-planning-and-development/what-we-do/state-data-center-\(census-data\)/economic-data](https://www.nheconomy.com/office-of-planning-and-development/what-we-do/state-data-center-(census-data)/economic-data)
- Municipal and Village Property Tax Rates. 2023-2025. <https://www.revenue.nh.gov/about-dra/municipal-and-property-division/municipal-and-property-reports/municipal-and-village>

New Hampshire Department of Transportation

- NH State Crash Database. 2012-2024. Available to SRPC through an agreement with NHDOT.
- Pavement Conditions. 2016-2024. Available to SRPC by request with NHDOT.
- Quarterly GIS Data Snapshot. February 2026. Statewide. Available from <https://ftp.granit.unh.edu/NHDOT/GIS%20Data%20Quarterly%20Snapshots/>

New Hampshire Employment Security

- Short Term Employment Projections. 2020-2030. Municipalities. <https://www.nhes.nh.gov/elmi/products/proj.htm>
- Employment Estimates. 2015. SRPC. Available to SRPC through an agreement with NHES
- Local Area Unemployment Statistics. New Hampshire Employment Security. 1991-2025. Counties, NH. <https://www.nhes.nh.gov/elmi/statistics/laus-arch.htm>

New Hampshire GRANIT GIS Clearinghouse

- National Hydrography Dataset Plus, 2024. <https://new-hampshire-geodata-portal-1-nhgranit.hub.arcgis.com/datasets/NHGRANIT::new-hampshire-stream-order-dataset/about>

- Statewide Aquifer Transmissivity For New Hampshire, 2020. <https://nh-granit-nhgranit.hub.arcgis.com/datasets/NHGRANIT::statewide-aquifer-transmissivity-for-new-hampshire/about>
- NH Watershed Boundaries (HUC12), 2019. <https://new-hampshire-geodata-portal-1-nhgranit.hub.arcgis.com/datasets/NHGRANIT::nh-watershed-boundaries-huc12/about>
- Coastal Conservation Focus Areas, 2021. <https://new-hampshire-geodata-portal-1-nhgranit.hub.arcgis.com/datasets/NHGRANIT::coastal-conservation-focus-areas-2021/about>

New Hampshire Office of Planning and Development data available from

[https://www.nheconomy.com/office-of-planning-and-development/what-we-offer/state-data-center-\(census-data\)](https://www.nheconomy.com/office-of-planning-and-development/what-we-offer/state-data-center-(census-data))

- County Population Projections, By Municipality. 2025-2050. Municipality.
- Population Estimates for New Hampshire Cities and Towns. 2011-2025. Municipality.

New Hampshire Secretary of State.

- Vital Statistics. 2010-2019. SRPC. Available to SRPC directly from NHSOS.
- Voting data. 2016-2024. <https://www.sos.nh.gov/elections>

National Data

Census Bureau

- Poverty Thresholds. 2024. US. <https://www.census.gov/data/tables/time-series/demo/income-poverty/historical-poverty-thresholds.html>
- American Community Survey 5-Year Estimates (Tables B01001, B01002, B03002, B08201, B15003, B17021, B18101, B19083, B25010, B25044, C16002, C17002, S1901) 2014, 2019, 2024. Tract, County Subdivision, County, NH. <https://data.census.gov/cedsci>
- Decennial Census. 2010. Blocks. <https://www.census.gov/geographies/mapping-files/time-series/geo/tiger-line-file.2010.html>
- Decennial Census. 2020. Blocks. <https://www.census.gov/geographies/mapping-files/time-series/geo/tiger-line-file.2020.html>

Census Bureau Center for Economic Studies

- Longitudinal Employer-Household Dynamics - Residence Area Characteristics. 2023. Blocks. <https://lehd.ces.census.gov/data/>
- Longitudinal Employer-Household Dynamics - Workplace Area Characteristics. US Census Bureau Center for Economic Studies. 2023. Blocks. <https://lehd.ces.census.gov/data/>
- Longitudinal Employer-Household Dynamics – Origin/Destination. US Census Bureau Center for Economic Studies. 2023. Blocks. <https://lehd.ces.census.gov/data/>
- Quarterly Workforce Indicators. 2015-2025. <https://lehd.ces.census.gov/data/>

Center for Disease Control

- National Vital Statistics System. Life Expectancy at Birth. 2000-2023. <https://www.cdc.gov/nchs/nvss/life-expectancy.htm>
- Arias E, Escobedo LA, Kennedy J, Fu C, Cisewski J. U.S. Small-area Life Expectancy Estimates Project: Methodology and Results Summary [PDF – 8 MB]. National Center for Health Statistics. Vital Health Stat 2(181). 2018. <https://www.cdc.gov/nchs/nvss/usaleep/usaleep.html>

Department of Energy. Alternative Fuel Data Center. 2025. SRPC. <https://afdc.energy.gov/>

Federal Emergency Management Agency. Hazard Risk Maps. 2025. SRPC.

<https://hazards.fema.gov/nri/map>

Federal Highway Administration

- Freight Analysis Framework. 2021-2024, 2030-50. Statewide. <https://faf.ornl.gov/faf5/Default.aspx>
- National Bridge Inventory. 2016-2025. Statewide. Available from <https://www.fhwa.dot.gov/bridge/nbi.cfm>

Federal Reserve Bank of New York. Survey of Consumer Expectations. 2013-2026.

<https://www.newyorkfed.org/microeconomics/sce#/>

Federal Reserve Economic Data (FRED) – St. Louis Fed.

- All Marginally Attached Workers for New Hampshire. 2015-2025. <https://fred.stlouisfed.org/series/ALLMARGATNH>
- Federal Interest Rates. 1954-2025. United States.
- Freddie Mac, 30-Year Fixed Rate Mortgage Average in the United States [MORTGAGE30US], retrieved from FRED, Federal Reserve Bank of St. Louis; <https://fred.stlouisfed.org/series/MORTGAGE30US>.
- U.S. Bureau of Economic Analysis, Per Capita Personal Income in Strafford County, NH [PCPI33017], retrieved from FRED, Federal Reserve Bank of St. Louis; <https://fred.stlouisfed.org/series/PCPI33017>.

Federal Transit Administration. National Transit Database. 2010-2024.

- Complete Monthly Ridership (2026). 2010-2025. <https://www.transit.dot.gov/ntd/data-product/monthly-module-adjusted-data-release>
- 2025 Annual Database Service Vehicle Inventory. <https://www.transit.dot.gov/ntd/data-product/2025-annual-database-service-vehicle-inventory>
- 2025 Annual Database Facility Inventory. <https://www.transit.dot.gov/ntd/data-product/2025-annual-database-facility-inventory>
- 2025 Vehicles. <https://www.transit.dot.gov/ntd/data-product/2025-vehicles>

National Highway Transportation Safety Administration. Fatality Analysis Reporting System.

2012-2024. SRPC. <https://www.nhtsa.gov/>

National Oceanic and Atmospheric Administration

- Monthly Maximum Snow Totals. 1999-2025. Town of Durham. City of Concord. <https://www.weather.gov/wrh/Climate?wfo=gyx>
- United States Billion-dollar Disaster Events. 1980-2024. United States. <https://www.ncei.noaa.gov/access/billions/>

Social Security Administration

- Old Age, Survivors, and Disability Insurance Beneficiaries by State and ZIP code (released December 2025). 2019-2025. https://www.ssa.gov/policy/docs/statcomps/oasdi_zip/index.html
- Social Security Insurance Monthly Statistics (released January 2026). 2018-2025. https://www.ssa.gov/policy/docs/statcomps/ssi_monthly/2025-12/index.html

United States Department of Agriculture. Plant Hardiness Zone Maps. 2012-2023. United States. <https://planthardiness.ars.usda.gov/pages/map-downloads>

United States Energy Information Administration (EIA). Renewable Energy. 2025. New Hampshire. <https://www.eia.gov/state/?sid=NH>

US Small Business Administration. 7(a) & 504 FOIA Reports. 2020-2026.

<https://data.sba.gov/en/dataset/7-a-504-foia>

Other Data

State of Connecticut. State of Connecticut - Minimum Wage Information.

<https://www1.ctdol.state.ct.us/lmi/ctminimumwage.asp>.

Maine Department of Labor. Title 26 Labor & Industry § 664 Minimum wage (2026).

https://www.maine.gov/labor/labor_laws/minimumwagefaq/

Massachusetts General Law. MGL c.151 (2026) [https://www.mass.gov/info-](https://www.mass.gov/info-details/massachusetts-law-about-minimum-wage)

[details/massachusetts-law-about-minimum-wage](https://www.mass.gov/info-details/massachusetts-law-about-minimum-wage)

Rhode Island Department of Labor & Training. RI General Law §28-12 (2025)

<https://dlt.ri.gov/regulation-and-safety/labor-standards/minimum-wage>

Vermont Department of Labor. 21 V.S.A. §384 (2025) [https://labor.vermont.gov/rights-](https://labor.vermont.gov/rights-and-wages)

[and-wages](https://labor.vermont.gov/rights-and-wages)

Alliance for Community Transportation. Monthly Ridership Report (March 2026). 2019-2026.

ACT Service Area. Available from ACT by request.

Regional Integrated Transportation Information System. National Performance Management

Research Data Set. 2017-2025. Statewide. <https://nprds.ritis.org/analytics/>

Rail Passengers Association. Ridership Statistics. 2013-2025. Statewide.

<https://www.railpassengers.org/tools-info/ridership-statistics/>

Great American Stations (Amtrak). America's Stations. 2017-2025. National.

<https://www.greatamericanstations.com/stations/>

Northern New England Rail Passenger Rail Authority. Downeaster Monthly Ridership History.

2012-2025. <https://www.nnepra.com/reports-stats/reports/>

New Hampshire Northcoast. Data provided directly by staff.

Wake, C., Knott, J., Lippmann, T., Stampone, M., Ballestero, T., Bjerklie, D., Burakowski, E., Glidden, S., Hosseini-Shakib, I., Jacobs, J. (2019). New Hampshire Coastal Flood Risk

Summary – Part I: Science. Prepared for the New Hampshire Coastal Flood Risk Science

and Technical Advisory Panel. Report published by the University of New Hampshire,

Durham, NH. <https://www.des.nh.gov/about/boards-and-committees/coastal-flood-risk>

Stampone, M., Wake, C., Burakowski, E. (2021). New Hampshire Climate Assessment 2021.

Report published by the University of New Hampshire, Durham, NH.

<https://scholars.unh.edu/cji/viewcontent.cgi?article=1071&context=sustainability>

New Hampshire Association of Realtors. Public data viewer: [https://nhar-](https://nhar-public.stats.showingtime.com/reports)

[public.stats.showingtime.com/reports](https://nhar-public.stats.showingtime.com/reports)

- Month Supply Inventory. 2017-2025. New Hampshire.
- Single Family Homes Average Days on the Market. 2011-2025. Counties, NH.
- Single Family Closed Sales. 2017-2025. Counties, NH.
- Homes for Sale. 2005-2025. Strafford County.
- Percent of List Price Received Over Asking. 2017-2025. Strafford County.

Zillow Observed Rent Index. 2024-2026. <https://www.zillow.com/research/data/>

Data Collected by Strafford Regional Planning Commission

- Bicycle Level of Traffic Stress. 2019.
- Building Permit Data. 2008-2022.
- Pedestrian Level of Traffic Stress. 2025.
- Sidewalk Inventory. 2018-2022.
- SRPC SLR Database. SRPC. 2014. SRPC. Available from <https://tinyurl.com/9bhwyjx>
- SRPC Land Use Data. 2010, 2022.
- SRPC Shoreland Water Quality Protection Act Protected Areas. 2020.